



**SATURDAY
16th OCTOBER
2021**



ROAD BOOK



Comhairle Ceantair
**Lár Uladh
Mid Ulster**
District Council



Regional
Association

NOTES

EMERGENCY TEL. No. 07714 299 827

EVENT SCHEDULE

TC SS	LOCATION	SS DIST. MILES	LIAISON DIST. MILES	TARGET TIME	1st CAR DUE
DISTANCE TO NEXT REFUEL		(19.35)	(40.86)		
MTC 0 START					10:30
1A			9.40	00:25	10:55
SS 1B SS 1C	DENS FOLLY	- 4.77	-	00:10	10:58 11:08
2A			8.06	00:20	11:28
SS 2B SS 2C	DAVAGH	- 7.33	-	00:12	11:31 11:43
3A			9.75	00:25	12:08
SS 3B SS 3C	STRAW MOUNTAIN	- 7.25	-	00:12	12:11 12:23
3D	REGROUP-IN		13.65	00:30	12:53
3E	REGROUP-OUT		-	00:10	13.03
3F	SERVICE-IN				
SERVICE A - SWATRAGH				01:00	
DISTANCE TO NEXT REFUEL		(19.40)	(40.86)		
3G	SERVICE-OUT	-	-		14.03
4A			9.40	00:25	14:28
SS 4B SS 4C	DENS FOLLY	- 4.77	-	00:10	14:31 14:41
5A			8.06	00:20	15.01
SS 5B SS 5C	DAVAGH	- 7.33	-	00:12	15.04 15:16
6A			9.75	00:25	15:41
SS 6B SS 6C	STRAW MOUNTAIN	- 7.25	-	00:12	15:44 15:56
MTC 1	FINISH		13.65	00:30	16:26








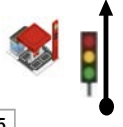



EMERGENCY TEL. No. 07714 299 827







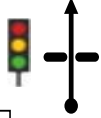





SERVICE AREA INFORMATION			
Timing Information			
	Service Area Opens	First Car Due	Service Area Closes
	06:00		
Service In		12:53	
			19:00
GPS Reference			
GAA CLUB SWATRAGH			
54°54'56.8"N 6°39'55.7"W			
Officials			
Service Area Manager			
Plunkett Boyle			

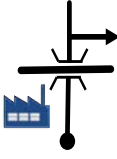
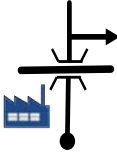
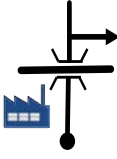
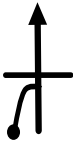
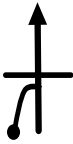
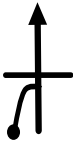




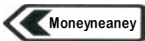




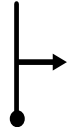
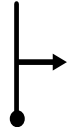
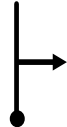
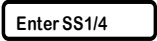




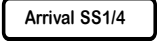
Service Area Layout



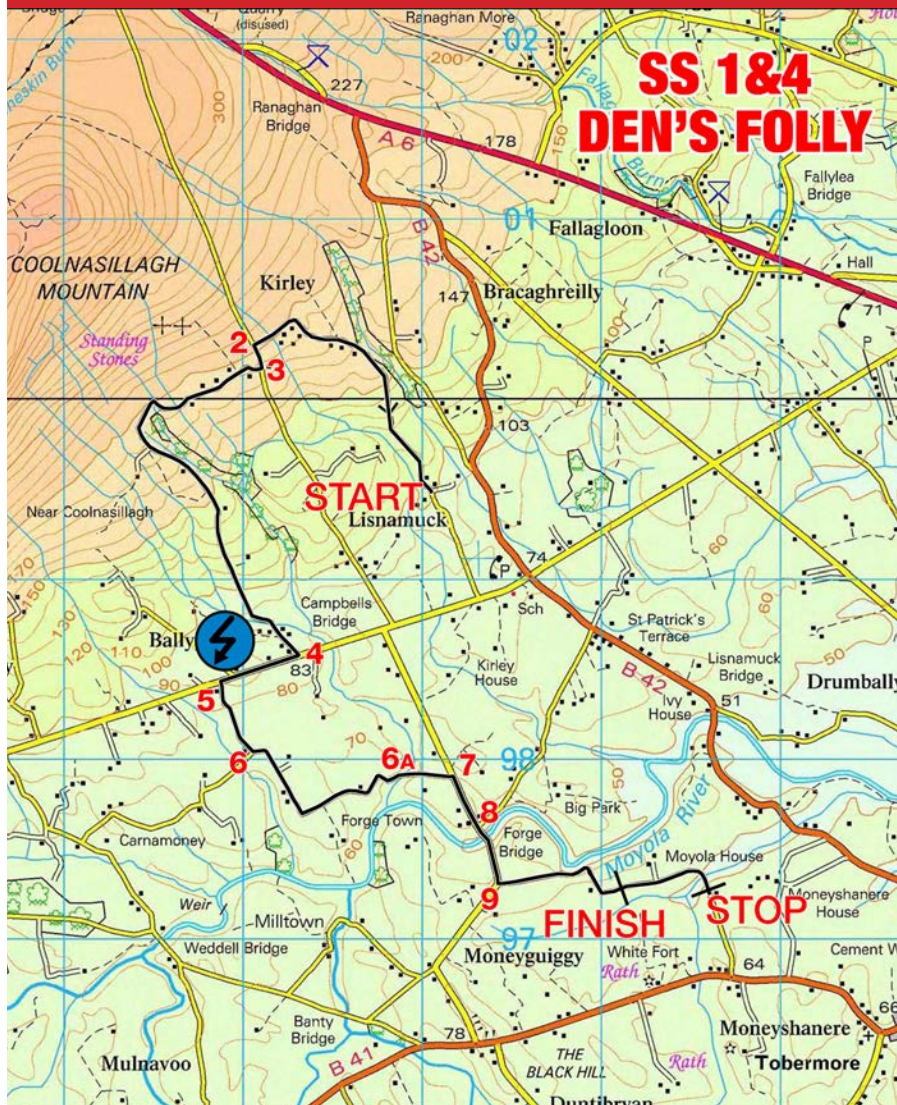
EMERGENCY TEL. No. 07714 299 827

From MTC 0/3G To TC1A/4A		Service out SS1/4 Den's Folly	MILES 9.40 TARGET 00:25 AVERAGE MPH 22.56		PAGE 1
Distance Mls Total Inter					
TOTAL	INTER	DIRECTION	Information		Total Regress
0.00	0.00	 1 54°55'00.2"N 6°39'57.4"W	 MTC 0/3G Start area out - Join main road Zero trip at exit		9.40
0.24	0.24	 2	 SWATRAGH Please drive carefully		9.16
0.45	0.21	 3			8.95
0.68	0.23	 4			8.72
0.75	0.07	 5			8.65
1.10	0.35	 6			8.30



From MTC 0/3G To TC1A/4A		Service out SS1/4 Den's Folly	MILES 9.40 TARGET 00:25 AVERAGE MPH 22.56	PAGE 2
Distance MIs Total Inter				
TOTAL	INTER	DIRECTION	Information	Total Regress
3.36	2.26	 7		6.04
4.31	0.95	 8		5.09
4.71	0.40	 9		4.69
5.00	0.29	 10		4.40
5.11	0.11	 11		4.29
5.52	0.41	 12		3.88








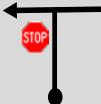
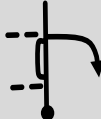





From		MTC 0/3G		Service out		MILES		PAGE	
To		TC1A/4A		SS1/4 Den's Folly		9.40		3	
Distance MIs						TARGET			
Total		Inter				00:25			
TOTAL		INTER		DIRECTION		AVERAGE MPH		22.56	
						INFORMATION		Total Regress	
5.85	0.33				Cunningham Covers (L)	3.55			
6.00	0.15				 Join main road !!	3.40			
7.20	1.20					2.20			
8.89	1.69					0.51			
9.10	0.21					0.30			
9.40	0.30				 TC 1A/4A 	0.00			
					At 'A' mark on road				


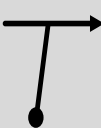


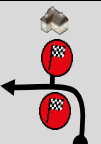




DENS FOLLY - SS 1&4 STAGE MAP





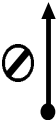



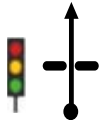





EMERGENCY TEL. No. 07714 299 827

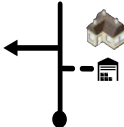





From MTC 0/3G		Service out SS1/4 Den's Folly	MILES	9.40	PAGE
To TC1A/4A			TARGET	00:25	4
Distance MIs			AVERAGE MPH	22.56	
Total	Inter				
TOTAL	INTER	DIRECTION	INFORMATION	MILES TO TIME CONTROL	
	0.10	 19 54°50'12.5"N 6°45'17.8"W	 TC 1B/4B Start SS1/4 At 'S' mark on road	0.00	

From TC 1B/4B		Den's Folly SS1/4 Bogey 3:49	MILES	4.77	PAGE 5
To TC 1C/4C			TARGET	10:00	
Distance MIs			AVERAGE	28.62	
Total	Inter		DUE		
TOTAL	INTER	DIRECTION	INFORMATION		MILES TO TIME CONTROL
0.00	0.00	 1 54°50'12.5"N 6°45'17.8"W	 TC 1B/4B  At 'S' mark on road	   	4.77
1.00	1.00	 2			3.77
1.08	0.08	 3			3.69
2.62	1.54	 4			2.15
2.90	0.28	 5 54°49'38.1"N 6°46'30.1"W	 Radio point at lane on R and red flag marshal  Bale at bus stop		1.87
3.13	0.23	 6			1.64

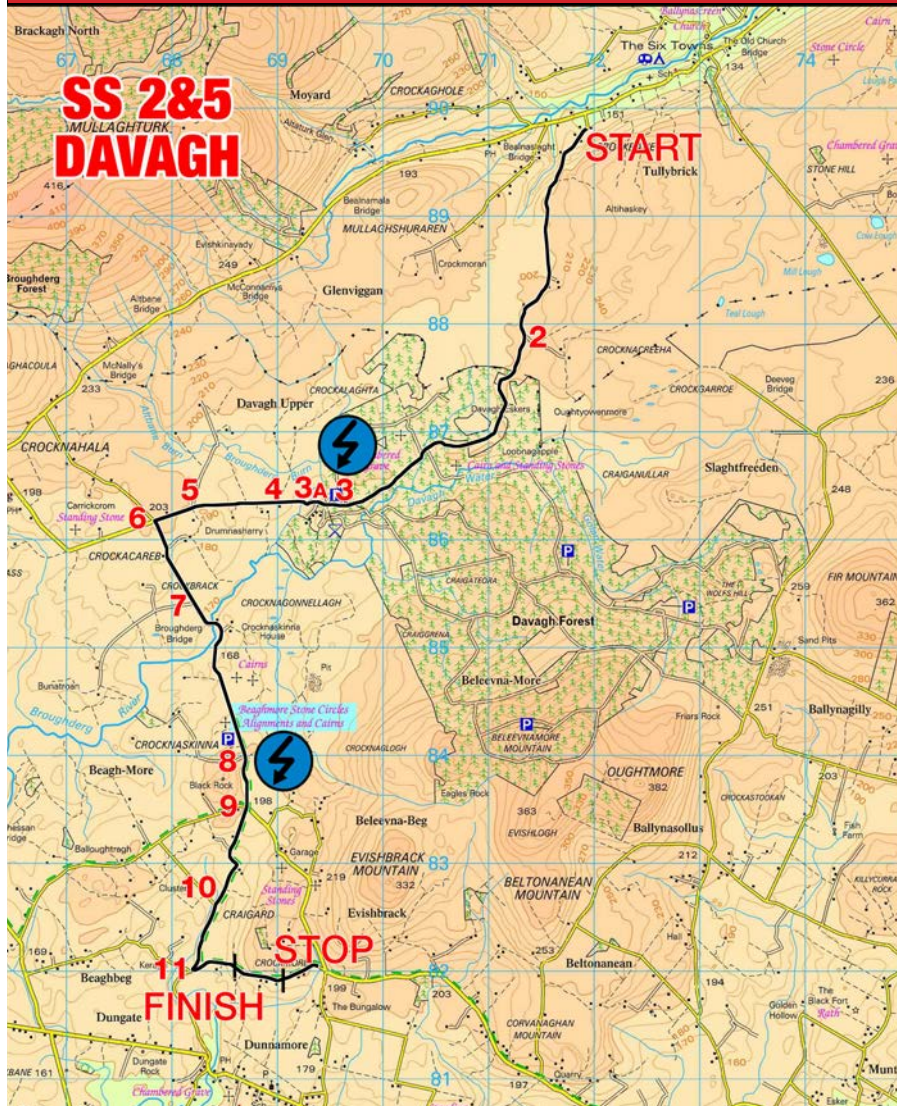
From TC 1B/4B		Den's Folly SS1/4 Bogey 3:49	MILES	4.77	PAGE
To TC 1C/4C			TARGET	10:00	6
Distance Mls		Direction	AVERAGE	28.62	
Total	Inter		Information	DUE	
Total	Inter	Direction	Information	Total Regress	
3.80	0.67	 6a	Bale at bridge	0.97	
3.99	0.19	 7		0.78	
4.18	0.19	 8	Bales to block laneway to river and end of bridge	0.59	
4.35	0.17	 9	Moybeg Road	0.42	
4.77	0.42	 10 54°48'59.9"N 6°44'24.0"W	 Finish 80m after square left at new house R at "F" mark on road	0.00	
	0.35	 11 54°48'37.3"N 6°45'09.4"W	  TC 1C/4C At "s" mark on road	0.00	

From TC 1C/4C To TC2A/5A		SS1 Den's Folly SS2 Davagh	MILES	8.04 <th>PAGE</th> <td>7</td>	PAGE	7
Distance MIs			TARGET	20:00	AVE MPH	24.12
Total	Inter	DUE				
Total	Inter	Direction	Information	Total Regress		
0.00	0.00	<p>54°48'37.3"N 6°45'09.4"W</p>	Zero trip TC 1C/4C At "s" mark on road	8.04		
0.31	0.31		<p>Join main road !! Two way rally traffic</p>	7.73		
2.31	2.00		<p>Please drive carefully</p>	5.73		
2.75	0.44			5.29		
2.90	0.15		End two way rally traffic	5.14		
3.00	0.10			5.04		



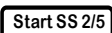









From TC 1C/4C To TC2A/5A		SS1 Den's Folly SS2 Davagh		MILES TARGET AVE MPH DUE	8.04 20:00 24.12	PAGE 8
Distance MIs						
Total	Inter					
Total	Inter	Direction		Information	Total Regress	
3.37	0.37				4.67	
		7				
3.62	0.25				4.42	
		8				
3.90	0.28				4.14	
		9				
4.19	0.29				3.85	
		10				
4.36	0.17				3.68	
		11				
4.58	0.22				3.46	
		12				

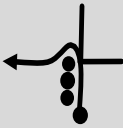

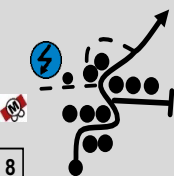

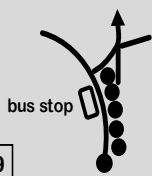


From TC 1C/4C		SS1 Den's Folly SS2 Davagh	MILES	8.04	PAGE
To TC2A/5A			TARGET	20:00	9
Distance MIs		Direction	AVE MPH	24.12	
Total	Inter		Information	DUE	
Total	Inter	Direction	Information	Total Regress	
7.96	3.38	 <div style="border: 1px solid black; padding: 2px; display: inline-block;">13</div>	Davagh Forest <div style="border: 1px solid black; padding: 2px; display: inline-block;">Enter SS 2/5</div>	0.08	
8.04	0.08	 <div style="border: 1px solid black; padding: 2px; display: inline-block;">14</div> 54°45'04.4"N 6°53'00.8"W	 TC 2A/5A <div style="border: 1px solid black; padding: 2px; display: inline-block;">Arrival SS 2/5</div>	0.00	
0.00	0.07	 <div style="border: 1px solid black; padding: 2px; display: inline-block;">15</div> 54°45'09.5"N 6°52'56.5"W	 TC 2B/5B <div style="border: 1px solid black; padding: 2px; display: inline-block;">Start SS2/5</div>		






DAVAGH - SS 2&5 STAGE MAP






















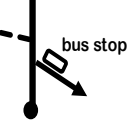





EMERGENCY TEL. No. 07714 299 827

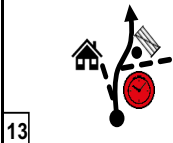

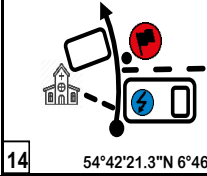




From TC 2B/5B		Davagh SS2/5		MILES	7.33	PAGE
To TC 2C/5C		Bogey 5:52		TARGET	15:00	10
Distance Mls				AVERAGE	29.32	
Total	Inter			DUE		
Total	Inter	Direction		Information		Total Regress
0.00	0.00	 1		 TC 2A/4A  Start SS 2/5 At 'S' mark on road	 DOCTOR 	7.33
1.25	1.25	 2		Dead end road on left		6.08
3.08	1.83	 3		 Radio point & red flag marshal at lane (R)  Entry to Davagh forest park		4.25
3.16	0.08	 3a		Bale to protect bridge		4.17
3.54	0.38	 4		3 part chicane at wide passing area		3.79
3.82	0.28	 5		Dead end road on right		3.51

From TC 2B/5B		Davagh SS2/5		MILES	7.33	PAGE
To TC 2C/5C		Bogey 5:52		TARGET	15:00	11
Distance Mls				AVERAGE	29.32	
Total	Inter			DUE		
Total	Inter	Direction		Information		Total Regress
4.05	0.23			Exit road narrowed to white line		3.28
		6				
4.57	0.52			Chicane at dead end road on right		2.76
		7				
5.57	1.00			 Radio point & red flag marshal 3 part chicane		1.76
		8				
5.87	0.30			Long way around island		1.46
		9				
6.52	0.65					0.81
		10				
6.92	0.40					0.41
		11				

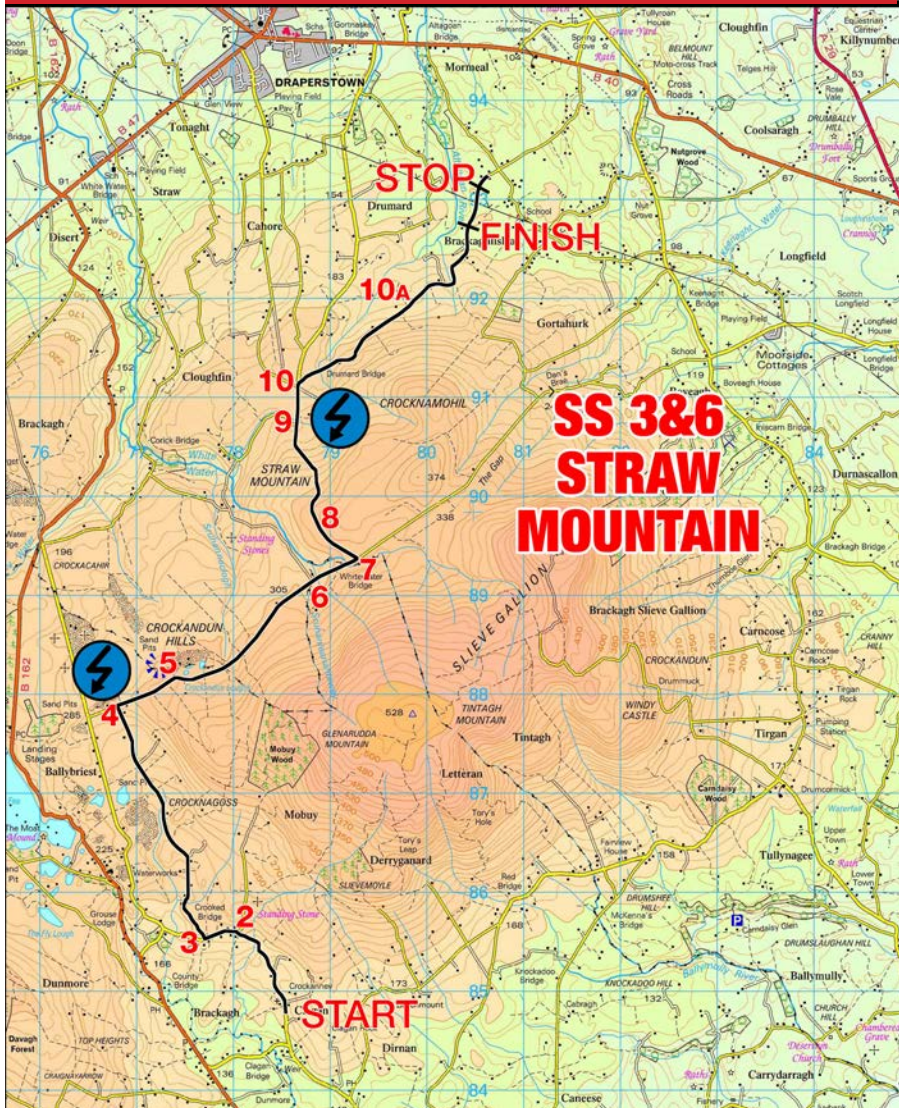
From TC 2B/5B		Davagh SS2/5 Bogey 5:52	MILES	7.33	PAGE 12
To TC 2C/5C			TARGET	15:00	
Distance Mls		Direction	AVERAGE	29.32	Total Regress
Total	Inter		DUE		
Total	Inter	Information			
7.33	0.41	 12 54°40'51.1"N 6°55'59.1"W At F mark on road	 Finish at concrete laneway and sheds on right.	0.00	
0.00	0.24	 13 54°40'51.1"N 6°55'59.1"W At S mark on road	 TC 2C/5C  Stop at concrete area on right.	0.00	

From TC 2C/5C		Finish SS2/5 Davagh Arrival SS3/6 Straw Mtn	MILES	9.85	PAGE 13
To TC 3A/6A			TARGET	00:25	
Distance MIs		Direction	AVERAGE	24.00	Total Regress
Total	Inter		DUE		
Total	Inter		Information		
0.00	0.00	 1 54°40'51.1"N 6°55'59.1"W At "S" mark on road	 TC 2C/5C  Stop at concrete area on right.	9.85	
0.18	0.18	 2		9.67	
3.00	2.82	 3	 	6.85	
4.75	1.75	 4		5.10	
5.40	0.65	 5		4.45	
5.60	0.20	 6		4.25	














From TC 2C/5C To TC 3A/6A		Finish SS2/5 Davagh Arrival SS3/6 Straw Mtn		MILES TARGET AVERAGE DUE	10.00 00:25 24.00	PAGE 14
Distance Mls Total Inter		Direction		Information		Total Regress
5.72	0.12					4.13
		7				
6.13	0.41					3.72
		8				
6.84	0.71		 Drumearn Road			3.01
		9				
7.38	0.54					2.47
		10				
9.16	1.78		 			0.69
		11				
9.72	0.56		 			0.13
		12				

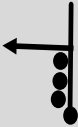






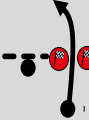

From TC 2C/5C To TC 3A/6A		Finish SS2/5 Davagh Arrival SS3/6 Straw Mtn		MILES TARGET AVERAGE DUE	10.00 00:25 24.00	PAGE 15
Distance MIs Total Inter		Direction		Information		Total Regress
9.85	0.13		 TC 3A/6A Arrival SS 3/6 At A mark on road			0.00
0.00	0.50		 TC 3B/6B Start SS 3/6 At S mark on road	  	0.00	

STRAW MOUNTAIN - SS 3&6 STAGE MAP




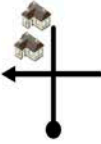




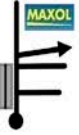







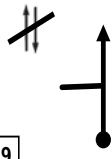





EMERGENCY TEL. No. 07714 299 827

From TC 3B/6B		Straw Mtn SS3/6 Bogey time 5.48	MILES	7.25	PAGE 16
To TC3C/6C			TARGET	00:12	
Distance MIs		Direction	AVERAGE	36.50	Total Regress
Total	Inter		DUE		
Total	Inter	Information			
0.00	0.00	 <p>1 54°42'21.3"N 6°46'57.3"W</p>	 TC 3B/6B  Start SS 3/6	 DOCTOR   	7.25
0.56	0.56	 <p>2</p>	Mobuy Lane (R) Dead end		6.69
0.76	0.20	 <p>3</p>	Mobuy Road		6.49
2.39	1.63	 <p>4 54°43'59.3" N 6°48'31.1"W</p>	 Radio point (1) & red flag marshal		4.86
3.59	1.20	 <p>5</p>	Chicane at wind farm		3.66
3.94	0.35	 <p>6</p>			3.31







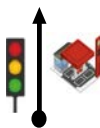




From TC 3B/6B		Straw Mtn SS3/6 Bogey time 5.48	MILES	7.25	PAGE 17
To TC3C/6C			TARGET	00:12	
Distance MIs		Direction	AVERAGE	36.50	Total Regress
Total	Inter		DUE		
Total	Inter		Information		
4.28	0.33	 7	Exit road narrowed to white line	2.97	
4.64	0.36	 8	 3 part chicane to protect cattle grid	2.61	
5.32	0.68	 9	Bus Stop chicane Barrel to protect Give way sign	1.93	
5.60	0.28	 10	 Radio point(2) & red flag marshal Exit road narrowed to white line	1.65	
6.40	0.80	 11	Barrels to protect grass areas on left	0.85	
7.25	0.85	 12	 Finish at new house on left At F mark on road	0.00	



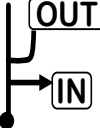




From TC 3B/6B		Straw Mtn SS3/6 Bogey time 5.48	MILES	7.25	PAGE
To TC3C/6C			TARGET	00:12	18
Distance MIs		Direction	AVERAGE	36.50	
Total	Inter		Information	DUE	
Total	Inter	Direction	Information	Total Regress	
7.55	0.30		 TC 3C & 6C Stop at farm yard on left		

From TC 3C/6C		Straw Mtn SS3/6 Regroup in	MILES	13.50	PAGE
To TC3D/6D			TARGET	00:30	19
Distance Mls		Direction	AVERAGE	27.30	
Total	Inter		Information	DUE	
Total	Inter	Direction	Information	Total Regress	
0.00	0.00	 1 54°46'50.1"N 6°44'52.0"W	  TC 3C/6C Stop at farm yard on left	13.50	
0.08	0.08	 2	Exit stage	13.42	
1.01	0.93	 3		12.49	
1.56	0.55	 4	 DRAPERSTOWN Please drive carefully	11.94	
2.00	0.44	 5		11.50	
2.06	0.06	 6	Start two way rally traffic	11.44	

From TC 3C/6C To TC3D/6D		Straw Mtn SS3/6 Regroup in	MILES	13.50	PAGE
Distance MIs			TARGET	00:30	20
Total	Inter	AVERAGE		27.30	
Total	Inter	Direction	Information	Total Regress	
2.25	0.19	 7		11.25	
2.71	0.46	 8		10.79	
4.71	2.00	 9	Finish 2 way rally traffic	8.79	
5.18	0.47	 10		8.32	
5.26	0.08	 11		8.24	
5.71	0.45	 12		7.79	

From TC 3C/6C To TC3D/6D		Straw Mtn SS3/6 Regroup in		MILES TARGET AVERAGE DUE	13.50 00:30 27.30	PAGE 21
Distance MIs						
Total	Inter	Direction		Information	Total Regress	
5.93	0.22					7.57
7.63	1.70			Start two way rally traffic Cunningham Covers (R)		5.87
7.95	0.32					5.55
8.35	0.40					5.15
8.47	0.12					5.03
8.77	0.30					4.73



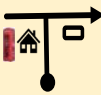




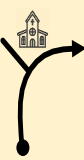
From TC 3C/6C To TC3D/6D		Straw Mtn SS3/6 Regroup in	MILES	13.50	PAGE
Distance Mls			TARGET	00:30	22
Total	Inter		AVERAGE	27.30	
Total	Inter	Direction	Information		Total Regress
9.12	0.35	 19			4.38
10.07	0.95	 20			3.43
12.37	2.30	 21			1.13
12.71	0.34	 22			0.79
12.77	0.06	 23			0.73
12.99	0.22	 24			0.51

From TC 3C/6C		Straw Mtn SS3/6 Regroup in	MILES	13.50	PAGE
To TC3D/6D			TARGET	00:30	23
Distance MIs		Direction	AVERAGE	27.30	
Total	Inter		DUE		
Total	Inter	Information			Total Regress
13.22	0.23	 25		0.28	
13.40	0.18	 26	Enter regroup & service area	0.10	
13.50	0.10	 27	 TC 3C/6C Regroup in	0.00	
0.00	0.00	 28	 TC 3D/6D Regroup out Service in Turn to page 1 for 2nd loop	0.00	
			After SS6 TC 3D will be MTC1 ie Finish Control		




NOTES


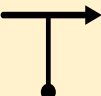
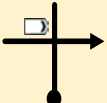








ALTERNATIVE ROAD BOOK

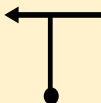







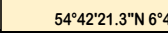
0.00 TC 1B/3B To TC2A/5A		Start SS1 & SS3 Start SS2 & SS5		MILES TARGET AVERAGE DUE	11.90 00:25 28.56	PAGE ALT 1 SS1/SS2
Distance MIs						
Total	Inter			Information		Total Regress
Total	Inter	Direction				
0.00		1		Turn around at start line. Note alternate liaison time - 25 mins		6.78
0.40	0.40	2				6.38
0.90	0.50	3				5.88
3.10	2.20	4				3.68
3.20	0.10	5		 Join main street. Start two way rally traffic		3.58
3.60	0.40	6				3.18


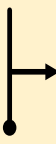
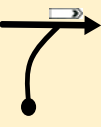







EMERGENCY TEL. No. 07714 299 827






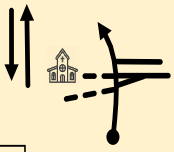


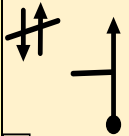
From To		TC 1B/3B TC2A/5A		Start SS1 & SS3 Start SS2 & SS5		MILES TARGET AVERAGE DUE	11.90 00:25 28.56	PAGE ALT 2 SS1/SS2	
Distance MIs									
Total	Inter			Direction		Information		Total Regress	
3.70	0.15			7		 Exit speed limit			6.78
4.20	0.40			8		Pass exit SS 1/4 (R) Go to page 6 loc 2			6.38

From TC 2B/5B		Start SS2 & SS5 Start SS3 & SS6	MILES	10.60	PAGE
To TC3A/5A			TARGET	00:25	ALT 1
Distance MIs		Direction	AVERAGE	25.44	SS2/SS3
Total	Inter		DUE	Total	
Total	Inter	Information	Regress		
0.00	0.00	<div style="text-align: center;">  </div>	Turn around at start line. Note alternate liaison time - 25 mins		10.62
0.10	0.15	<div style="text-align: center;">  </div>			10.47
3.50	3.35	<div style="text-align: center;">  </div>			7.12
6.00	2.50	<div style="text-align: center;">  </div>			4.62
8.50	2.50	<div style="text-align: center;">  </div>			2.12
9.90	1.40	<div style="text-align: center;">  </div>			0.72








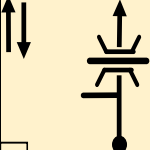


EMERGENCY TEL. No. 07714 299 827

From TC 2B/5B		Start SS2 & SS5 Start SS3 & SS6	MILES	10.60	PAGE
To TC3A/5A			TARGET	00:25	ALT 2
Distance MIs		Direction	AVERAGE	25.44	SS2/SS3
Total	Inter		Information	DUE	Total
Total	Inter			Regress	
0.00	0.57	<div style="text-align: center;">  </div>			0.13
0.10	0.13	<div style="text-align: center;">  </div>	 TC 3A/6A <div style="border: 1px solid black; padding: 2px; display: inline-block;">Arrival SS 3/6</div>		0.00
0.00	0.13	<div style="text-align: center;">  </div>	 TC 3B & 6B <div style="border: 1px solid black; padding: 2px; display: inline-block;">Start SS 3/6</div>	  	0.00
		<div style="text-align: center;">  </div>	At S mark on road		













From TC 3B/6B To TC3D/6D		Start S3 & SS6 Regroup in	MILES	20.37	PAGE
Distance Mls			TARGET	00:50	ALT 1
Total	Inter		AVERAGE	24.44	SS3/Rgp
Total	Inter	Direction	Information	Total Regress	
0.00	0.00	1 	Turn around at start line. Note alternate liaison time - 45 mins	20.37	
0.27	0.27	2 	Dunmore Lane	20.10	
0.85	0.58	3 		19.52	
7.25	6.40	4 		13.12	
7.50	0.25	5 	 STRAW Please drive carefully	12.87	
7.90	0.40	6 		12.47	

From TC 3B/6B		Start S3 & SS6 Regroup in	MILES	20.37	PAGE
To TC3D/6D			TARGET	00:50	ALT 2
Distance MIs		Direction	AVERAGE	24.44	SS3/Rgp
Total	Inter		DUE	Total	
Total	Inter	Information		Total	
8.20	0.30	 7	 Draperstown Please drive carefully	12.17	
8.50	0.30	 8		11.87	
8.85	0.35	 9		11.52	
8.90	0.05	 10	Start two way rally traffic	11.47	
9.30	0.40	 11		11.07	
11.55	2.25	 12	Finish two way rally traffic	8.82	








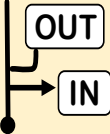


EMERGENCY TEL. No. 07714 299 827

From	TC 3B/6B	Start S3 & SS6 Regroup in	MILES	20.37	PAGE
To	TC3D/6D		TARGET	00:50	ALT 3
Distance MIs			AVERAGE	24.44	SS3/Rgp
Total	Inter		DUE		
Total	Inter	Direction	Information		Total Regress
12.05	0.50	 13			8.32
12.15	0.10	 14			8.22
12.60	0.45	 15			7.77
12.78	0.18	 16			7.59
14.58	1.80	 17	Start two way rally traffic		5.79
14.88	0.30	 18			5.49



EMERGENCY TEL. No. 07714 299 827

From TC 3B/6B		Start S3 & SS6 Regroup in	MILES	20.37	PAGE
To TC3D/6D			TARGET	00:50	ALT 4
Distance MIs		Direction	AVERAGE	24.44	SS3/Rgp
Total	Inter		Information	DUE	Total Regress
Total	Inter				
15.25	0.37	 19		5.12	
15.40	0.15	 20	 School crossing	4.97	
15.70	0.30	 21		4.67	
16.05	0.35	 22		4.32	
17.00	0.95	 23		3.37	
19.30	2.30	 24		1.07	

EMERGENCY TEL. No. 07714 299 827

From	TC 3B/6B	Start S3 & SS6 Regroup in	MILES	20.37	PAGE ALT 5 SS3/Rgp
To	TC3D/6D		TARGET	00:50	
Distance MIs		Direction	AVERAGE	24.44	Total Regress
Total	Inter		DUE		
Total	Inter	Information			
19.65	0.35	 25		0.72	
19.72	0.07	 26		0.65	
19.94	0.22	 27		0.43	
20.15	0.21	 28		0.22	
20.35	0.20	 29	Enter service area	0.02	
20.37	0.02	 30	 TC 3C/6C Regroup in/Finish	0.00	

EMERGENCY TEL. No. 07714 299 827

From TC 3B/6B		Start S3 & SS6 Regroup in	MILES	20.37	PAGE
To TC3D/6D			TARGET	00:50	ALT 6
Distance MIs		Direction	AVERAGE	24.44	SS3/Rgp
Total	Inter		DUE		
Total	Inter		Information		Total Regress
0.00	0.00	 31	 TC 3D & 6D Regroup out Service in Turn to page 1 for 2nd loop		0.00

EMERGENCY TEL. No. 07714 299 827

NOTES

Enquiry Form

This form should be handed to the Competitor Liaison Officer

Car No:

This Enquiry relates to:
.....

Special Stage No.:

Nature of Enquiry:
.....
.....

ACTION


.....
.....
.....

Name of Official:

Position: Date:

Signature: Time:





NOTES

EMERGENCY TEL. No. 07714 299 827

NOTES

EMERGENCY TEL. No. 07714 299 827

20

GO
POWER

21

TOUR OF THE SPERRINS

motor sport UK

ORGANISED & PROMOTED BY MAGHERAFELT & DISTRICT MOTORCLUB • MAGHERAFELTMOTORCLUB.CO.UK

MAGHERAFELT & DISTRICT MOTORCLUB